



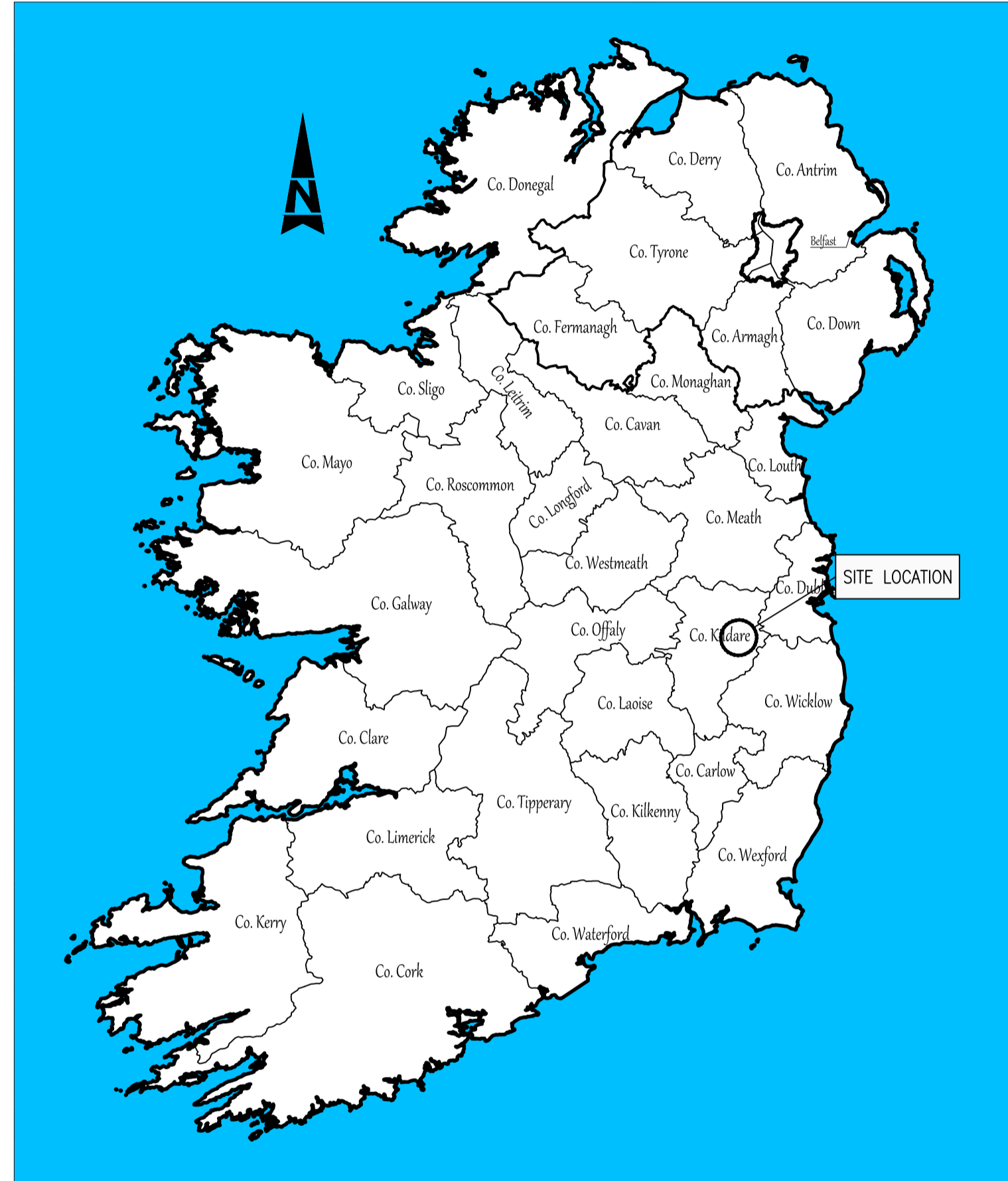
## PART 8 PLANNING DRAWINGS

KILCULLEN ROAD  
CYCLE SCHEME  
NAAS, CO.KILDARE

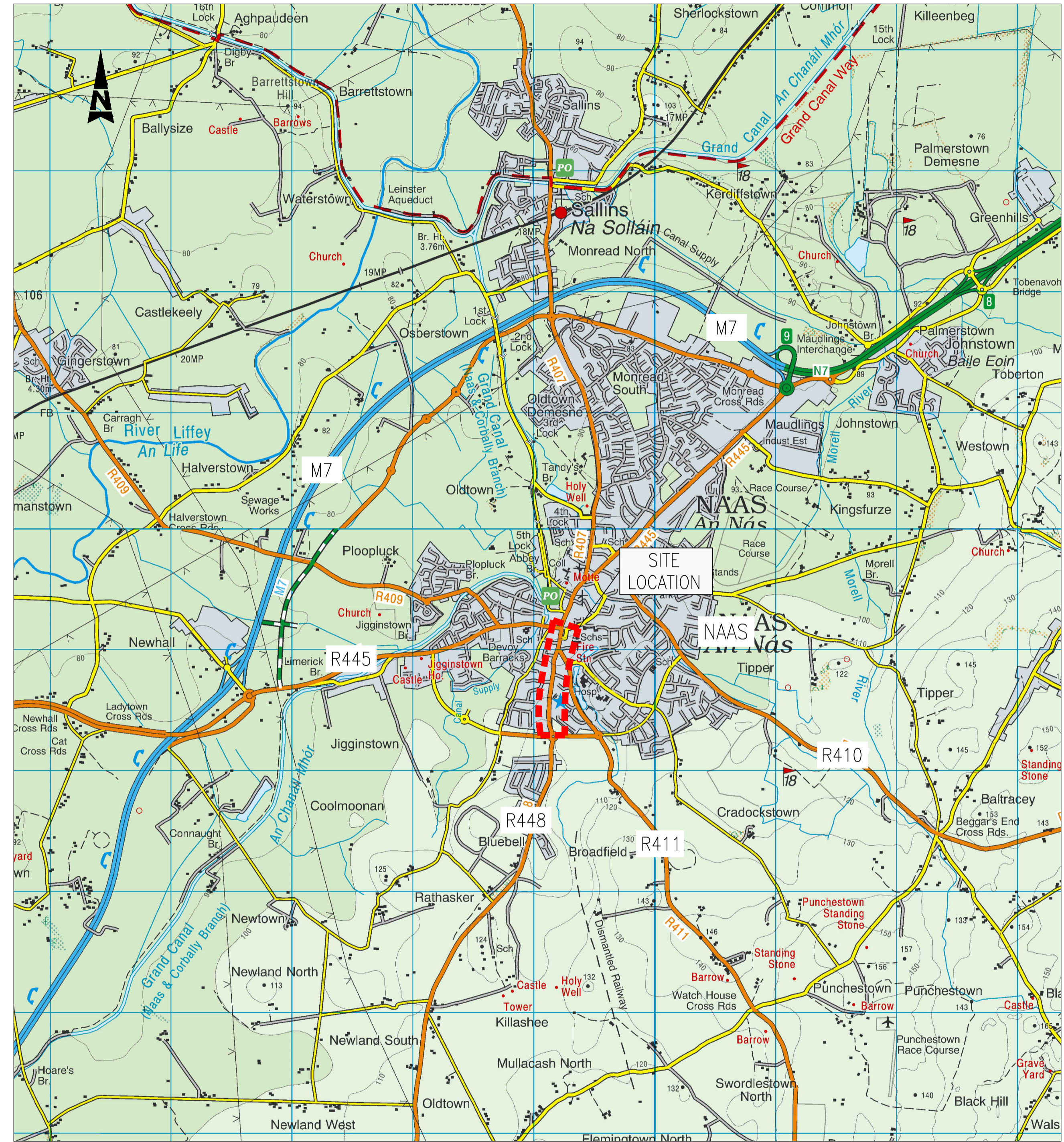
Sheet List Table

DRAWING No.	TITLE	REVISION
5139616 / HW / 0000	COVER SHEET	--
5139616 / HW / 0001	SITE LOCATION PLAN - SHEET 1 OF 2	--
5139616 / HW / 0002	SITE LOCATION PLAN - SHEET 2 OF 2	--
5139616 / HW / 801	PART 8 SITE LAYOUT PLAN - SHEET 1 OF 4	--
5139616 / HW / 802	PART 8 SITE LAYOUT PLAN - SHEET 2 OF 4	--
5139616 / HW / 803	PART 8 SITE LAYOUT PLAN - SHEET 3 OF 4	--
5139616 / HW / 804	PART 8 SITE LAYOUT PLAN - SHEET 4 OF 4	--





IRELAND LOCATION MAP  
SCALE: 1/200,000 at A1  
1/400,000 at A3



SITE PLAN  
SCALE: 1/25,000 at A1  
1/50,000 at A3

ORDNANCE SURVEY IRELAND LICENCE No. EN 0045215  
© ORDNANCE SURVEY IRELAND / GOVERNMENT OF IRELAND

 <b>WS Atkins Ireland Ltd. ©</b> Atkins House, 150-155 Airside Business Park Swords Co. Dublin Tel (+353) 01 810 8000 Fax (+353) 01 810 8001		Client KILDARE COUNTY COUNCIL		Title PART 8 SITE LOCATION PLAN SHEET 1 OF 2	
		Project KILCULLEN ROAD CYCLE SCHEME		Original Scale AS SHOWN	
- PART 8 PLANNING		CMK/27.10.16 CF KB		Designed/Drawn CMK	
Rev Description		By Date Chk'd Auth		Checked CF	
				Authorised KB	
				Date 27.10.16 Date 27.10.16 Date 27.10.16	
				Status PL	
				Drawing Number 5139616 / HW / 0001	
				Rev -	





ORDNANCE SURVEY IRELAND LICENCE No. EN 0045215  
© ORDNANCE SURVEY IRELAND / GOVERNMENT OF IRELAND

**Údarás Náisiúnta Iompair**  
National Transport Authority

**Kildare County Council**  
Comhairle Contae Chill Dara

**LEGEND :**  
PART 8 BOUNDARY

Rev	Description	By	Date	Ch'g	Auth
-	PART 8 PLANNING	CMK	27.10.16	CF	KB

**ATKINS**  
WS Atkins Ireland Ltd. ©

Atkins House, 150-155  
Airside Business Park  
Swords  
Co. Dublin  
Tel (+353) 01 810 8000  
Fax (+353) 01 810 8001

Unit 2B  
2200 Cork Airport  
Business Park, Cork  
Tel (+353) 021 429 0300  
Fax (+353) 021 429 0360

Client	KILDARE COUNTY COUNCIL
Project	KILCULLEN ROAD CYCLE SCHEME

Title		PART 8 SITE LOCATION PLAN SHEET 2 OF 2			
Original Scale	1:1000@ A1	Designed / Drawn	Checked	CF	Authorised
Status	PL	CMK	CF	KB	KB
Drawing Number	5139616 / HW / 0002	Date	27.10.16	Date	27.10.16
Rev	-	Date	27.10.16	Date	27.10.16

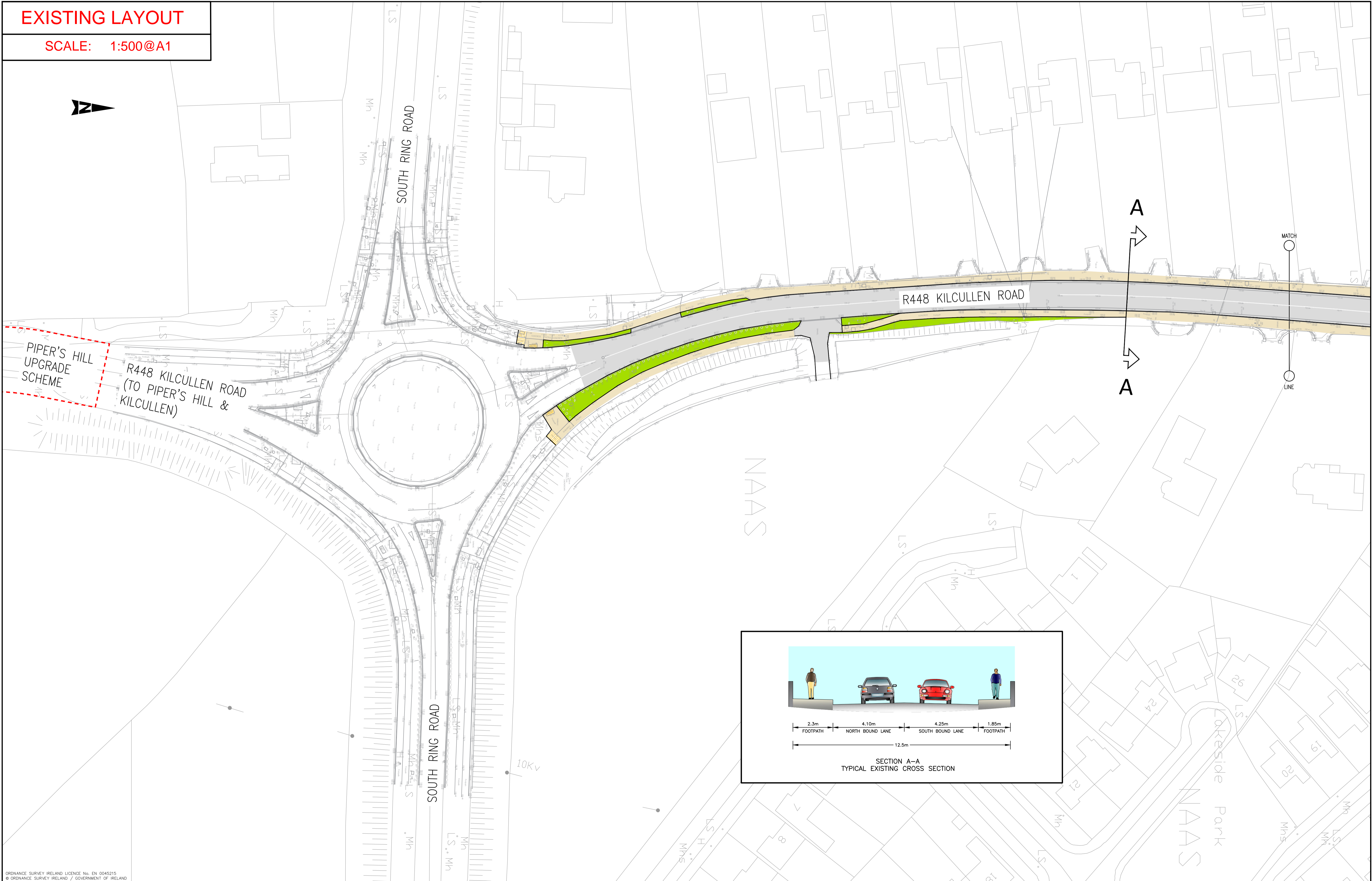


**EXISTING LAYOUT**

SCALE: 1:500@A1

DO NOT SCALE

A1  
100  
0 10



ORDNANCE SURVEY IRELAND LICENCE No. EN 0045215  
© ORDNANCE SURVEY IRELAND / GOVERNMENT OF IRELAND

LEGEND :

CYCLE TRACK	SHARED STREET - CYCLE & TRAFFIC
CYCLE LANE	PARKING BAY
SHARED PEDESTRIAN/CYCLE TRACK	CORDUROY PAVING - BEGINNING/END OF SHARED PEDESTRIAN/CYCLE TRACK
FOOTPATH	TACTILE PAVING - CONTROLLED CROSSING
WIDENED FOOTPATH	TACTILE PAVING - UNCONTROLLED CROSSING
RAISED CROSSING	PROPOSED BICYCLE PARKING
GRASSED VERGE	
CARRIAGEWAY	

Rev	Description	By	Date	Chk'd	Auth
-	PART 8 PLANNING	CMK	27.10.16	CF	KB

**ATKINS**  
WS Atkins Ireland Ltd. ©

Atkins House, 150-155  
Airside Business Park  
Swords  
Co. Dublin  
Tel (+353) 01 810 8000  
Fax (+353) 01 810 8001

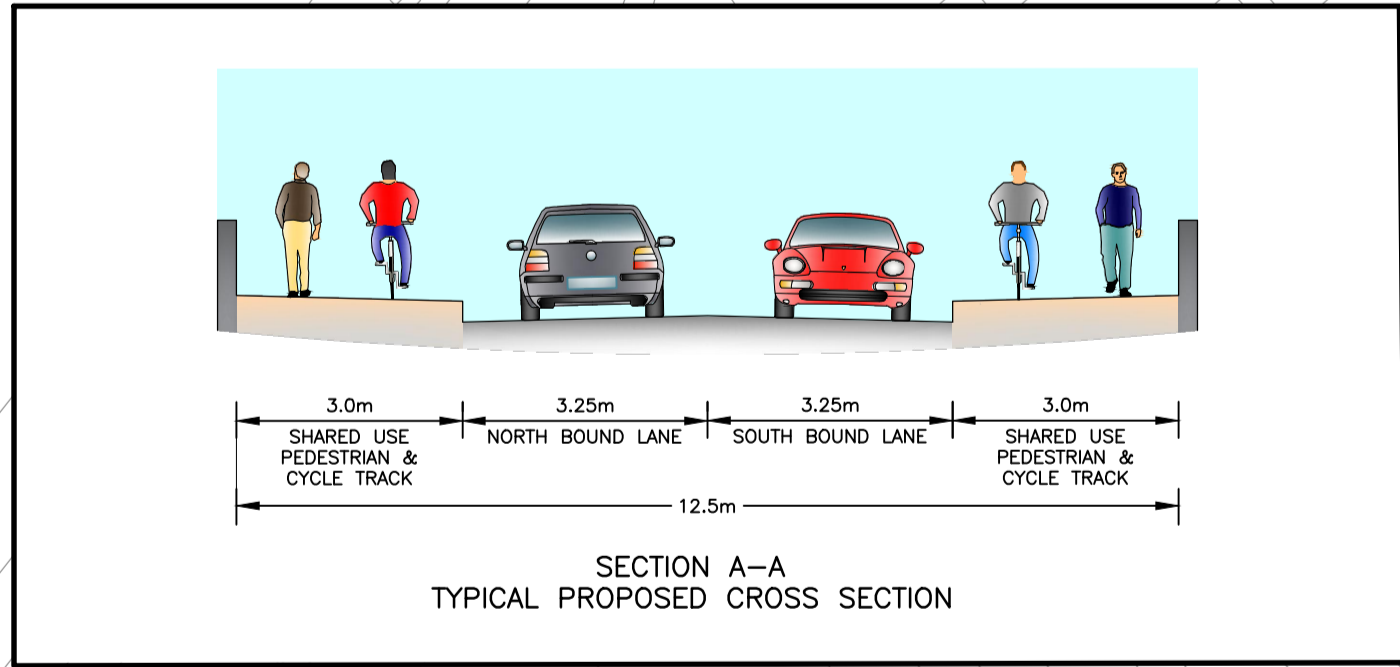
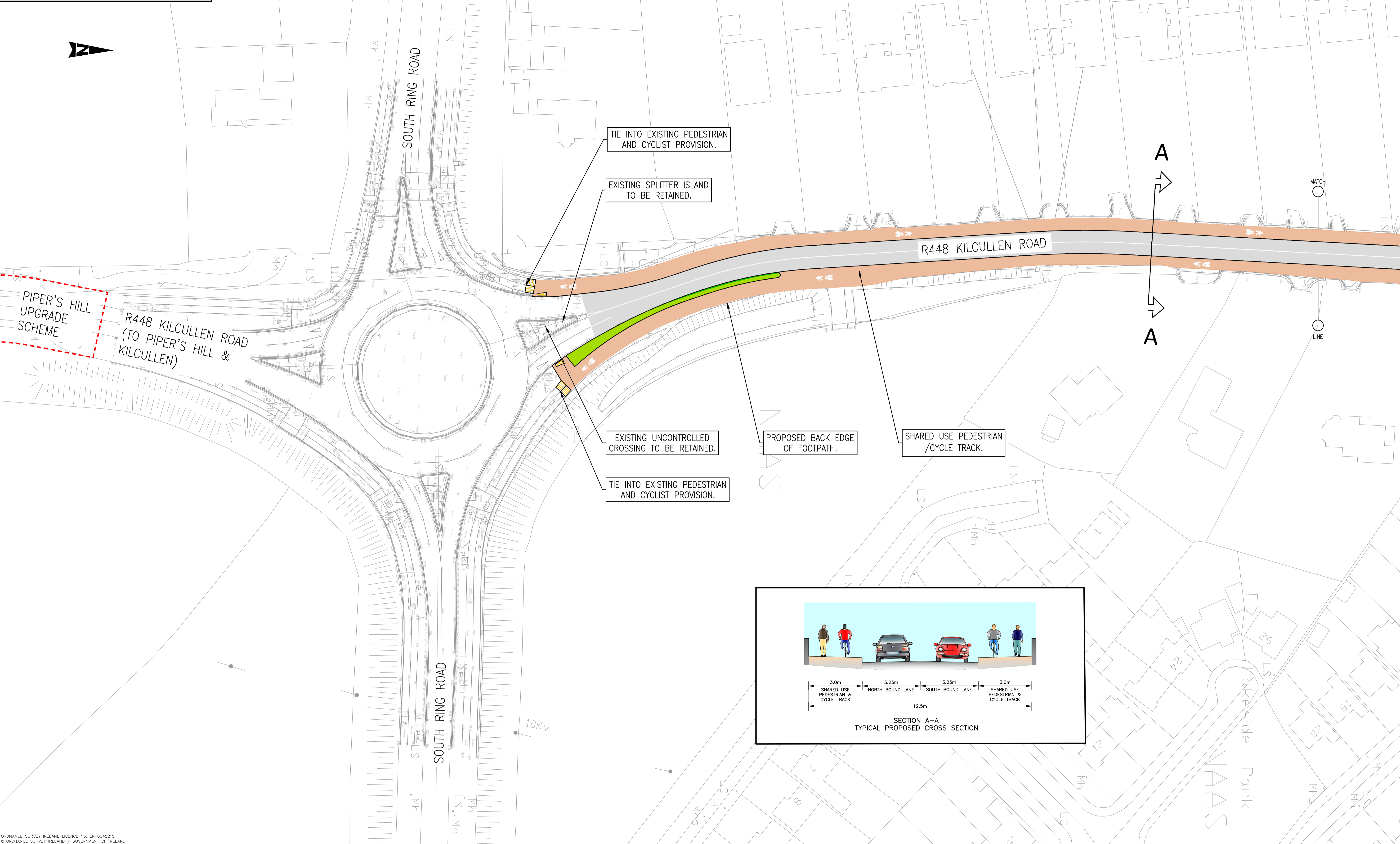
Unit 2B  
2200 Cork Airport  
Business Park, Cork  
Tel (+353) 021 429 0300  
Fax (+353) 021 429 0360

Client	KILDARE COUNTY COUNCIL
Project	KILCULLEN ROAD CYCLE SCHEME

Title		PART 8 SITE LAYOUT PLAN SHEET 1 OF 4			
Original Scale	1:500@A1	Designed/Drawn	Checked	CF	Authorised
Status	PL	Date	27.10.16	Date	27.10.16
Drawing Number	5139616 / HW / 801	Rev		KB	



**PROPOSED LAYOUT**  
SCALE: 1:500@A1



ORDNANCE SURVEY IRELAND LICENCE No. EN 0045215  
© ORDNANCE SURVEY IRELAND / GOVERNMENT OF IRELAND

LEGEND :

	CYCLE TRACK		SHARED STREET - CYCLE & TRAFFIC
	CYCLE LANE		PARKING BAY
	SHARED PEDESTRIAN/CYCLE TRACK		CORDUROY PAVING - BEGINNING/END OF SHARED PEDESTRIAN/CYCLE TRACK
	FOOTPATH		TACTILE PAVING - CONTROLLED CROSSING
	WIDENED FOOTPATH		TACTILE PAVING - UNCONTROLLED CROSSING
	RAISED CROSSING		PROPOSED BICYCLE PARKING
	GRASSED VERGE		
	CARRIAGEWAY		

Rev	Description	By	Date	Chk'd	Auth
-	PART 8 PLANNING	CMK	27.10.16	CF	KB

**ATKINS**  
WS Atkins Ireland Ltd. ©

Atkins House, 150-155  
Airside Business Park  
Swords  
Co. Dublin  
Tel (+353) 01 810 8000  
Fax (+353) 01 810 8001

Unit 2B  
2200 Cork Airport  
Business Park, Cork  
Tel (+353) 021 429 0300  
Fax (+353) 021 429 0360

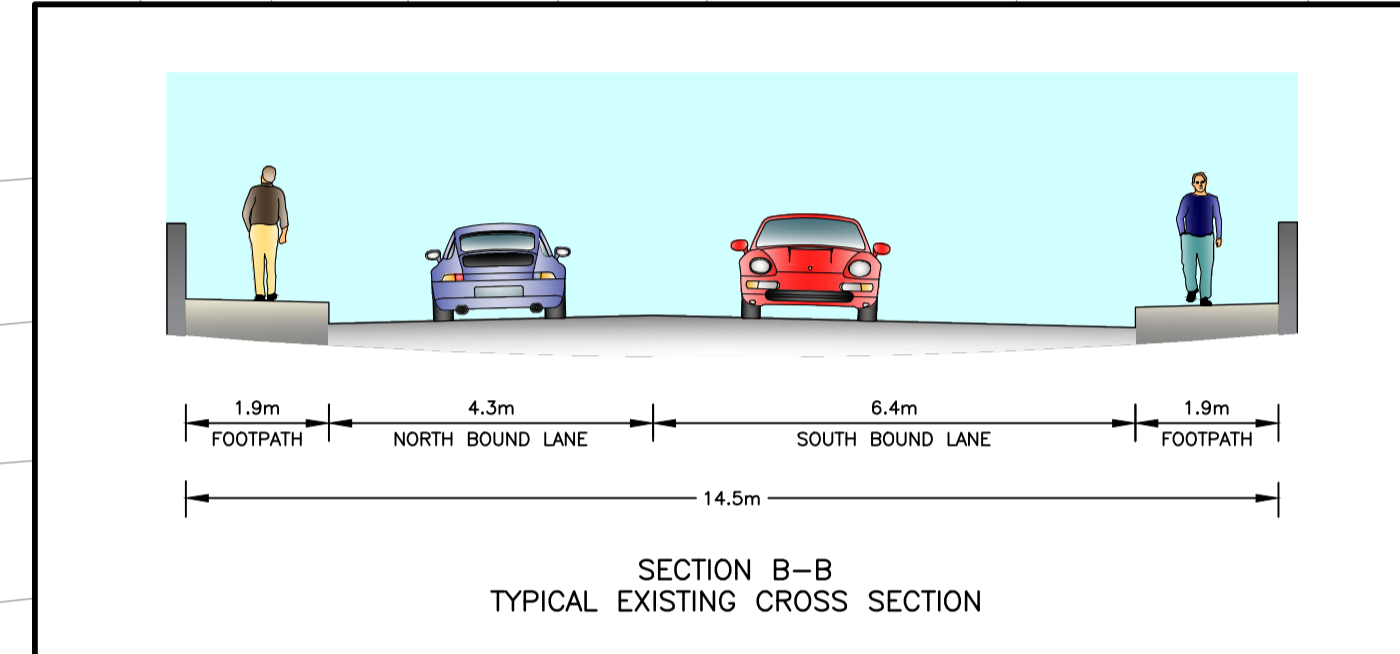
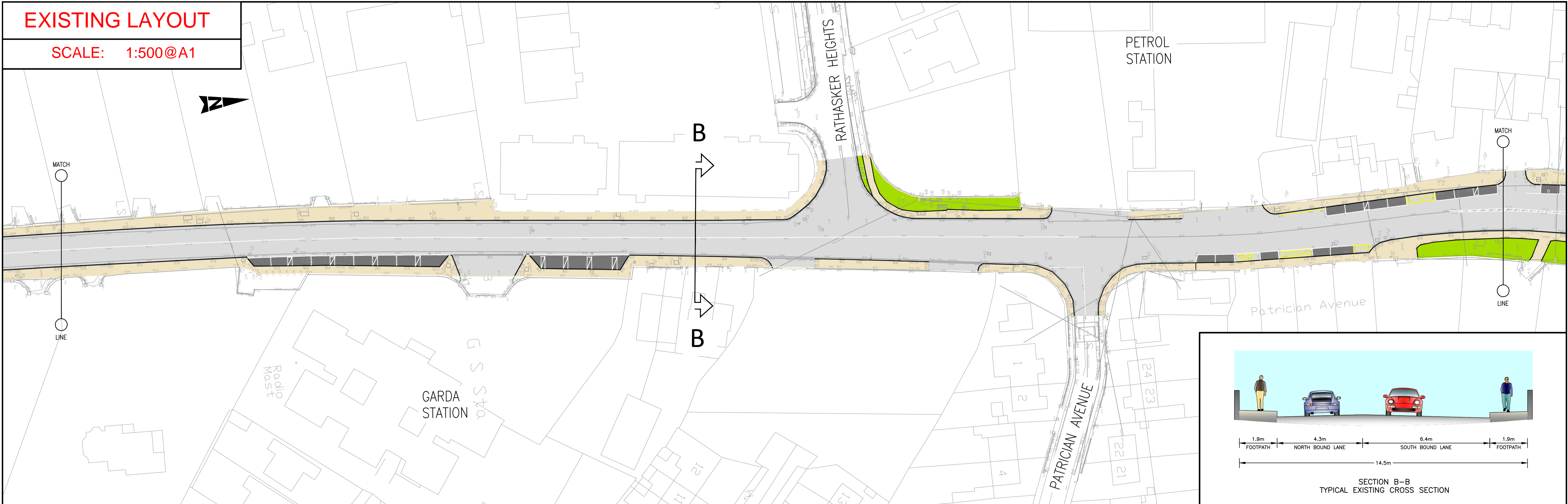
Client	KILDARE COUNTY COUNCIL
Project	KILCULLEN ROAD CYCLE SCHEME

Title		PART 8 SITE LAYOUT PLAN SHEET 2 OF 4			
Original Scale	1:500@A1	Designed/Drawn	Checked	Authorised	
Status	PL	Date	27.10.16	Date	27.10.16
Drawing Number	5139616 / HW / 802	Rev			



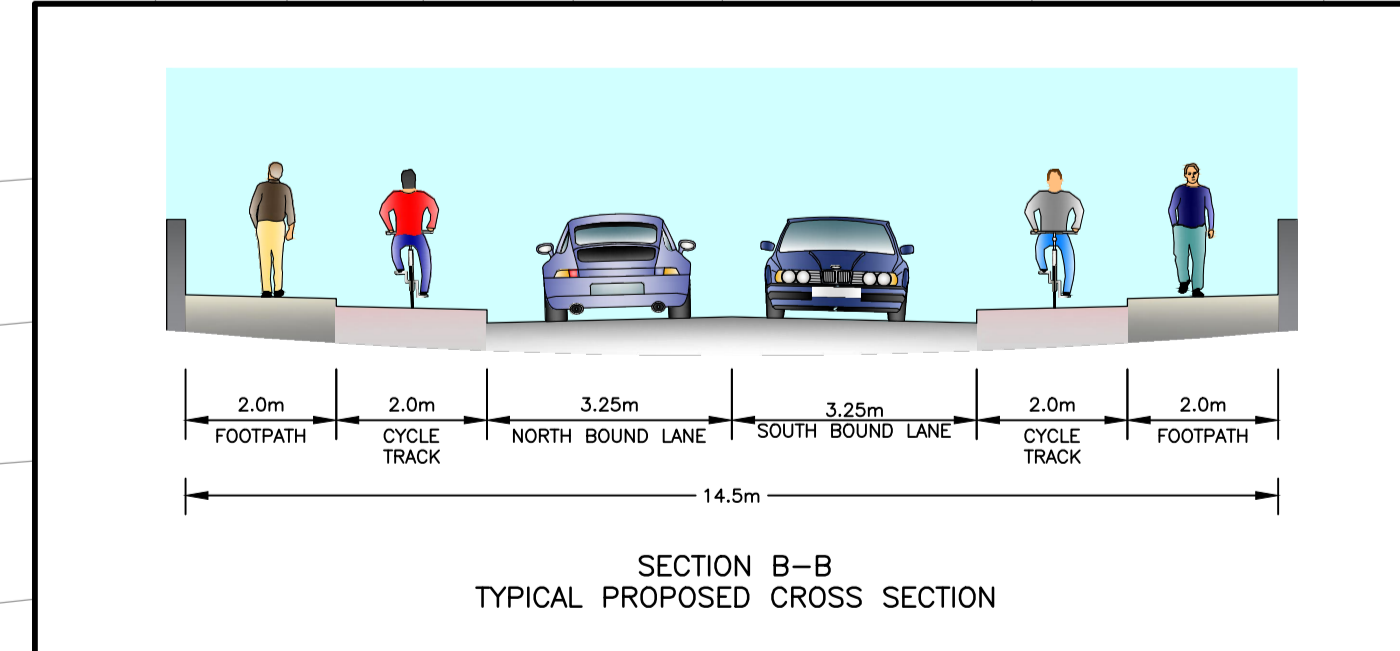
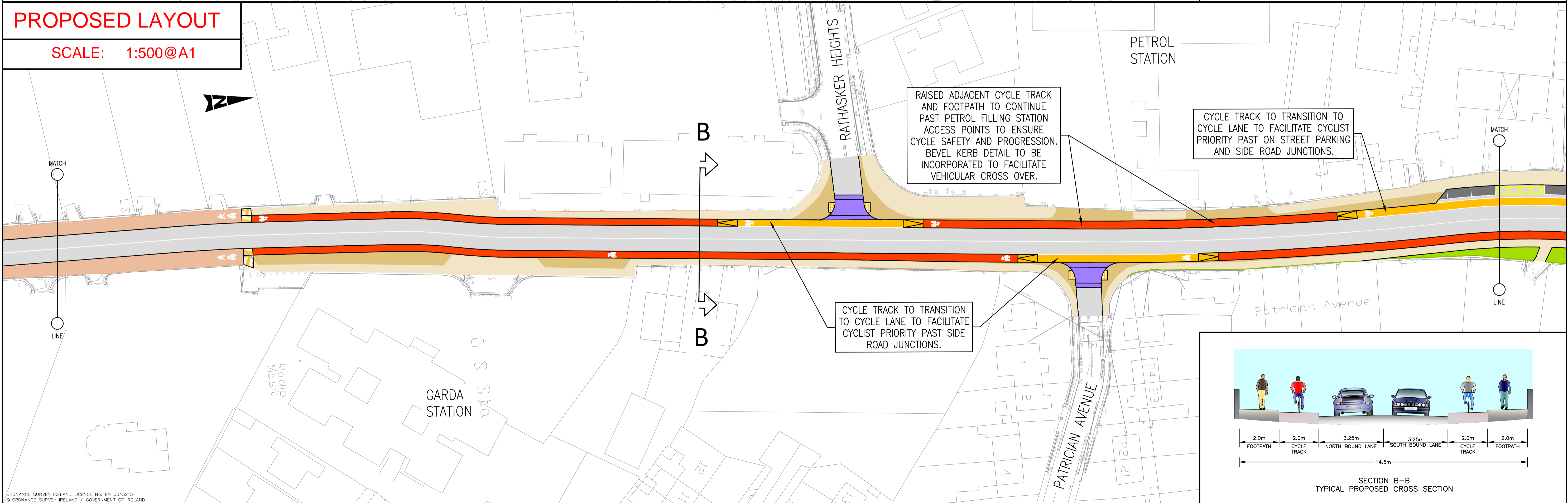
**EXISTING LAYOUT**

SCALE: 1:500@A1



**PROPOSED LAYOUT**

SCALE: 1:500@A1



ORDNANCE SURVEY IRELAND LICENCE No. EN 0045215  
© ORDNANCE SURVEY IRELAND / GOVERNMENT OF IRELAND

LEGEND :

	CYCLE TRACK		SHARED STREET - CYCLE & TRAFFIC
	CYCLE LANE		PARKING BAY
	SHARED PEDESTRIAN/CYCLE TRACK		CORDUROY PAVING - BEGINNING/END OF SHARED PEDESTRIAN/CYCLE TRACK
	FOOTPATH		TACTILE PAVING - CONTROLLED CROSSING
	WIDENED FOOTPATH		TACTILE PAVING - UNCONTROLLED CROSSING
	RAISED CROSSING		PROPOSED BICYCLE PARKING
	GRASSED VERGE		
	CARRIAGEWAY		



Rev	Description	By	Date	Chk'd	Auth
-	PART 8 PLANNING	CMK	27.10.16	CF	KB

**ATKINS**  
WS Atkins Ireland Ltd. ©

Atkins House, 150-155  
Airside Business Park  
Swords  
Co. Dublin  
Tel (+353) 01 810 8000  
Fax (+353) 01 810 8001

Unit 2B  
2200 Cork Airport  
Business Park, Cork  
Tel (+353) 021 429 0300  
Fax (+353) 021 429 0360

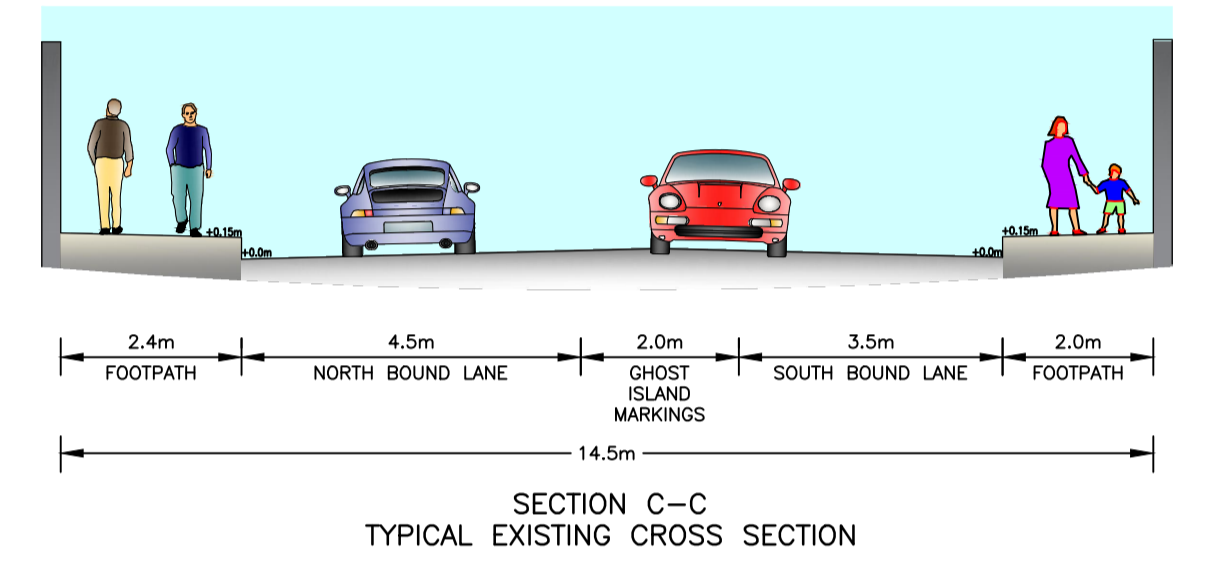
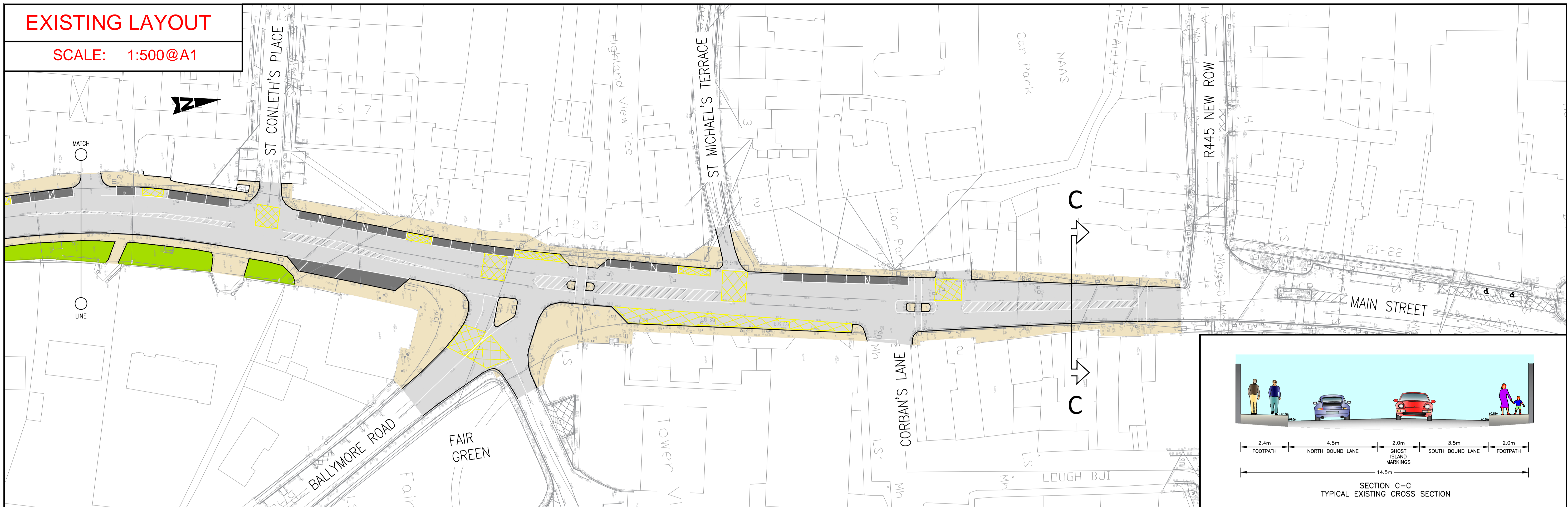
Client	KILDARE COUNTY COUNCIL
Project	KILCULLEN ROAD CYCLE SCHEME

Title		PART 8 SITE LAYOUT PLAN SHEET 3 OF 4			
Original Scale	1:500@A1	Designed/Drawn	CMK	Checked	CF
Date	27.10.16	Date	27.10.16	Date	27.10.16
Status	PL	Drawing Number	5139616 / HW / 803	Authorised	KB
Rev	-				



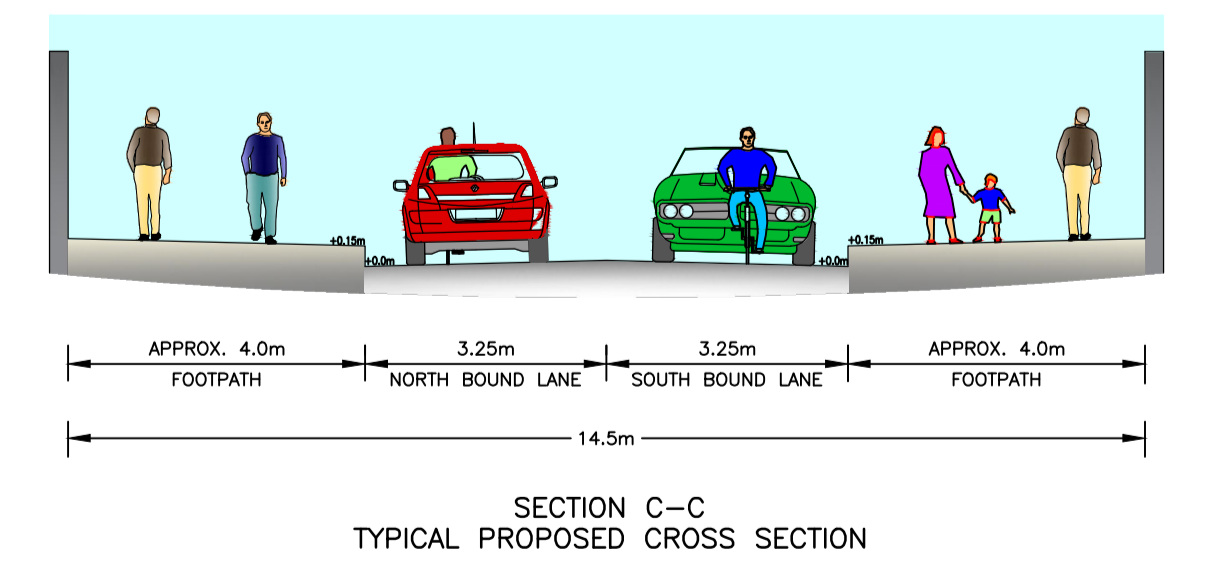
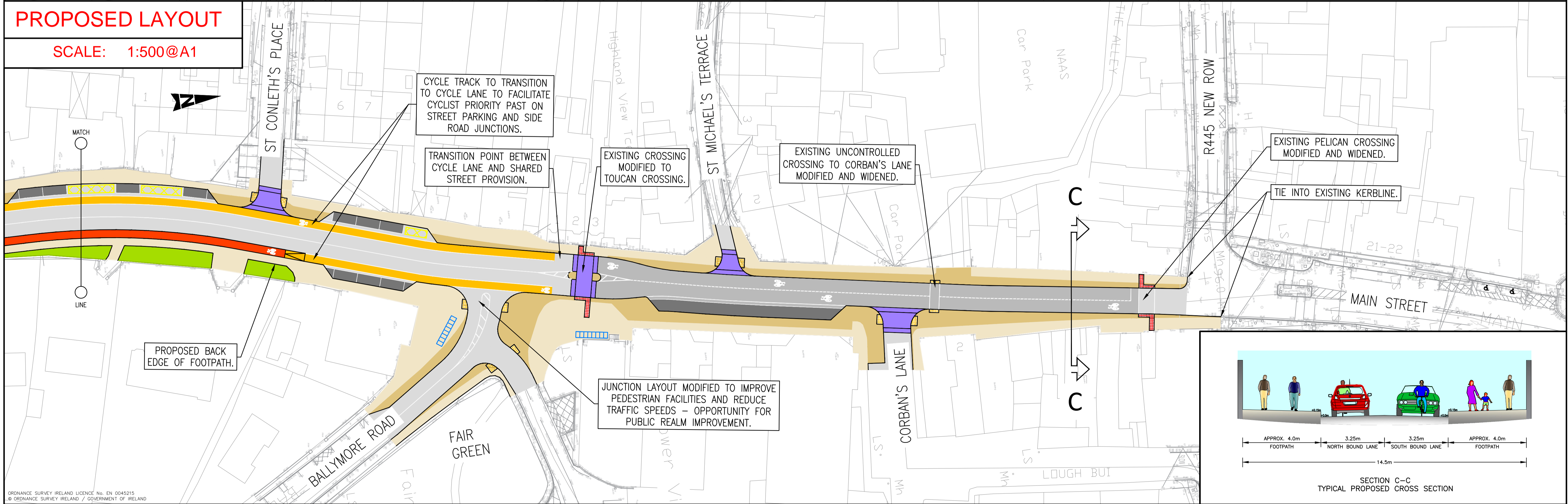
**EXISTING LAYOUT**

SCALE: 1:500@A1



**PROPOSED LAYOUT**

SCALE: 1:500@A1



ORDNANCE SURVEY IRELAND LICENCE No. EN 0045215  
© ORDNANCE SURVEY IRELAND / GOVERNMENT OF IRELAND

LEGEND :

- CYCLE TRACK
- CYCLE LANE
- SHARED PEDESTRIAN/CYCLE TRACK
- FOOTPATH
- WIDENED FOOTPATH
- RAISED CROSSING
- GRASSED VERGE
- CARRIAGEWAY
- SHARED STREET - CYCLE & TRAFFIC
- PARKING BAY
- CORDUROY PAVING - BEGINNING/END OF SHARED PEDESTRIAN/CYCLE TRACK
- TACTILE PAVING - CONTROLLED CROSSING
- TACTILE PAVING - UNCONTROLLED CROSSING
- PROPOSED BICYCLE PARKING



Atkins House, 150-155  
Airside Business Park  
Swords  
Co. Dublin  
Tel (+353) 01 810 8000  
Fax (+353) 01 810 8001

Unit 2B  
2200 Cork Airport  
Business Park, Cork  
Tel (+353) 021 429 0300  
Fax (+353) 021 429 0360

Client	KILDARE COUNTY COUNCIL		
Project	KILCULLEN ROAD CYCLE SCHEME		
Title	PART 8 SITE LAYOUT PLAN SHEET 4 OF 4		
Original Scale	1:500@A1	Designed/Drawn	Checked
Status	PL	Date	27.10.16
Drawing Number	5139616 / HW / 804		
Authorised	CF	Authorised	KB
Date	27.10.16	Date	27.10.16
Rev	-		